

# State of Wyoming Corner Record

(In compliance with the *CORNER PERPETUATION AND FILING ACT*, Wyoming Statutes, 1997, Section 33-29-140, et. seq., and the Rules and Regulations of the Board of Registration for Professional Engineers and Professional Land Surveyors)

Reverse side of this form may be used if more space is needed.

Record of original survey and citation of source of historical information (if corner is lost or obliterated). Description of corner monumentation evidence found and/or monument and accessories established to perpetuate the location of this corner. Sketch of relative location of monument, accessories, and reference points with course and distance to adjacent corner(s) (if determined in this survey). Method and rationale for reestablishment of lost or obliterated corner.

**G.L.O. Record:** Edwin H. Van Antwarp, U.S. Surveyor, July 23, 1911

**80.00 Chains** Intersect a granite stone, 14x10x4 ins., in sight, marked 6 notches on the N. & W. faces. In place of this stone, Set an iron post, 3 ft. long, 3 ins., diam., 2 1/2 ft. in the ground, for Standard Corner of Secs., 31 & 36, Tps.13N., Rgs.62 & 63W., and mark on the brass cap on the post, .....

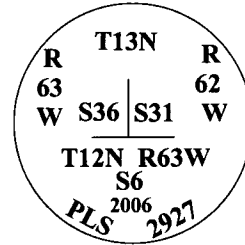
**Subsequent Record:** Certified Land Corner Recordation Certificate filed June 27, 1983 by Mr. Edward C. Fry, Wyoming P.E./L.S. 662, indicating a witness corner set 30.00' North.

State of Wyoming Corner Record filed March 31, 1997 by Mr. John J. Studley, Wyoming PLS No. 4828, indicating a found 2" diameter aluminum survey cap set flush with the asphalt paving for County Road 203, stamped in accordance with the B.L.M. Manual of Instructions and with "WYO. P.L.S. NO. 2927 - S.S.S. - 1992" .....

**Found:** A 2" diameter aluminum survey cap as indicated by Mr. John Studley. This cap was a no. 5 x 24" rebar with 2" diameter aluminum cap set by me in 1992 while employed by Steil Surveying Services. Unfortunately a corner record was not filed for the corner I had set as I was primarily employed as a field boundary surveyor and never followed up on the filing of corner records. The 2" diameter aluminum cap was set by me after a careful retracement of the Carpenter Cemetery boundary and based upon the Mr. Edward Fry corners found in the field.

**Set:** After verifying the monument location in relation to the Mr. Ed Fry survey and monuments of the Carpenter Cemetery, I remove the 2" diameter aluminum cap set by me in 1992 and reset with a 2 1/2" diameter aluminum cap, marked as noted below, 0.1' below the asphalt roadway.

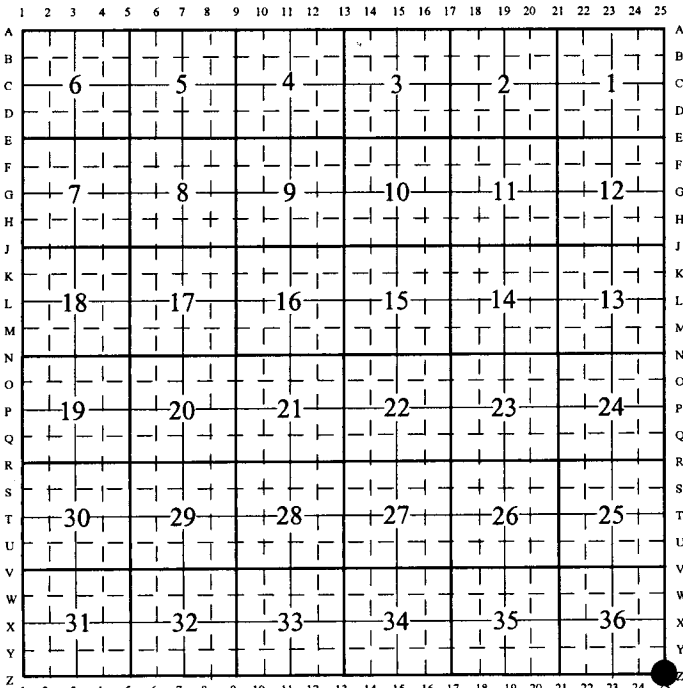
### Aluminum Cap Markings



Date of Field Work: July, 2006

Office Reference: Edith Lang Family Trust

### CROSS INDEX DIAGRAM




Firm/Agency, Address

Paul A. Reid, P.L.S.  
1533 Pinion Drive  
Cheyenne WY 82001  
Phone (307) 637-3400

This corner record was prepared by me or under my direction and supervision.

*SEAL & SIGNATURE*



Corner Name: SE Cor. Section: 36  
SBRPEPLS/PLSW: MARCH 1994/97

T.13N., R.63W., 6th P.M.

Cross-Index No.: Z-25